



**REDUCE  
CONGESTION**



**MAXIMIZE ECONOMIC  
DEVELOPMENT**




**ENHANCE  
SAFETY**

# Welcome

U.S. Hwy 169 Corridor Coalition Membership Meeting

May 8, 2024





# About Us



A nonpartisan public/private joint powers organization made up of County, City, Township, non-profit and business leaders along U.S. 169 from Mankato to the Twin Cities.

**Our Mission:** Working together to enhance safety, reduce congestion and maximize economic development along the U.S. Highway 169 interregional corridor.



# Adoption of the Agenda

- 1. Welcome**
- 2. Adoption of Agenda & November 14 Meeting Minutes**
- 3. Legislative Updates**
- 4. Coalition Updates**
- 5. Project Updates**
  - 1. Scott County**
  - 2. MnDOT**
- 7. Membership Updates**
- 8. Financial Report**
- 9. Other Business**
- 10. Adjournment**





# Legislative Updates



**Legislative Updates from elected officials  
in attendance.**



# 2024 Coalition Officers

## **Chair**

- Jim DuLaney, Shakopee City Council

## **Vice-Chair**

- Vance Stuehrenberg, Blue Earth County Commissioner

## **Treasurer**

- Bruce Hunstad, Supervisor, Sand Creek Township

## **Secretary**

- Kevin Burkart, Prior Lake City Council

## **Officers**

- Bob Coughlen, Savage City Council
- Mike Laven, Mankato City Council
- Jon Ulrich, Scott County Commissioner



## Coalition Officers

- Officer position

### Officer Election:

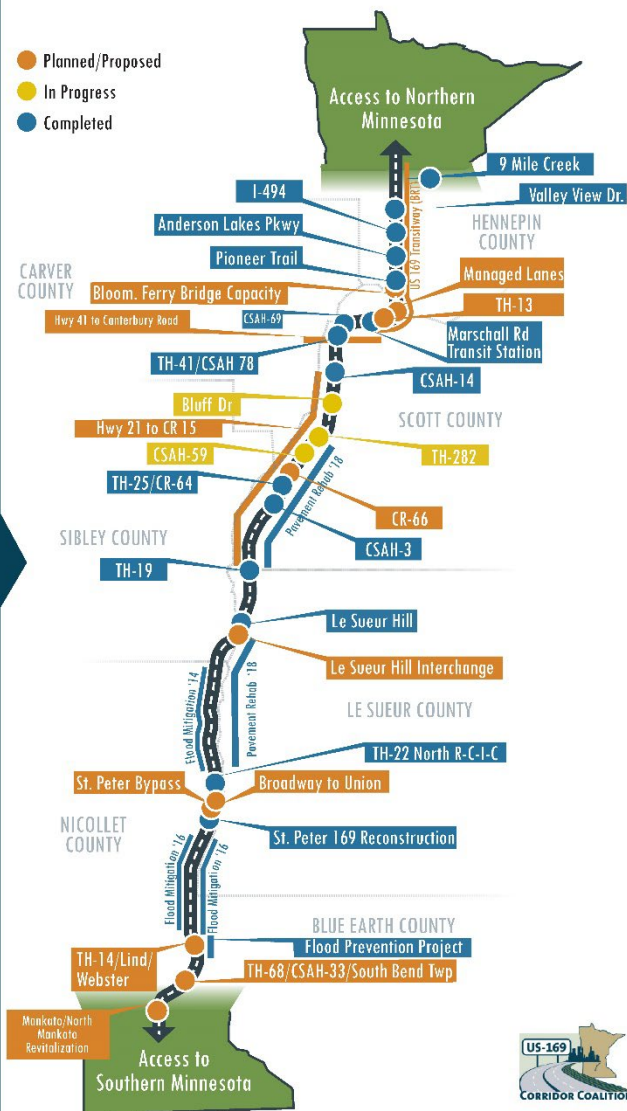
- There is an opening, if another coalition member would like to serve as a Coalition Officer.



# Project Prioritization

- Shared vision for investment priorities
- Maximize likelihood of successful projects
- Effective communication materials

## U.S. 169 PROJECT SNAPSHOT





- [illegible]





# Questions | Discussion

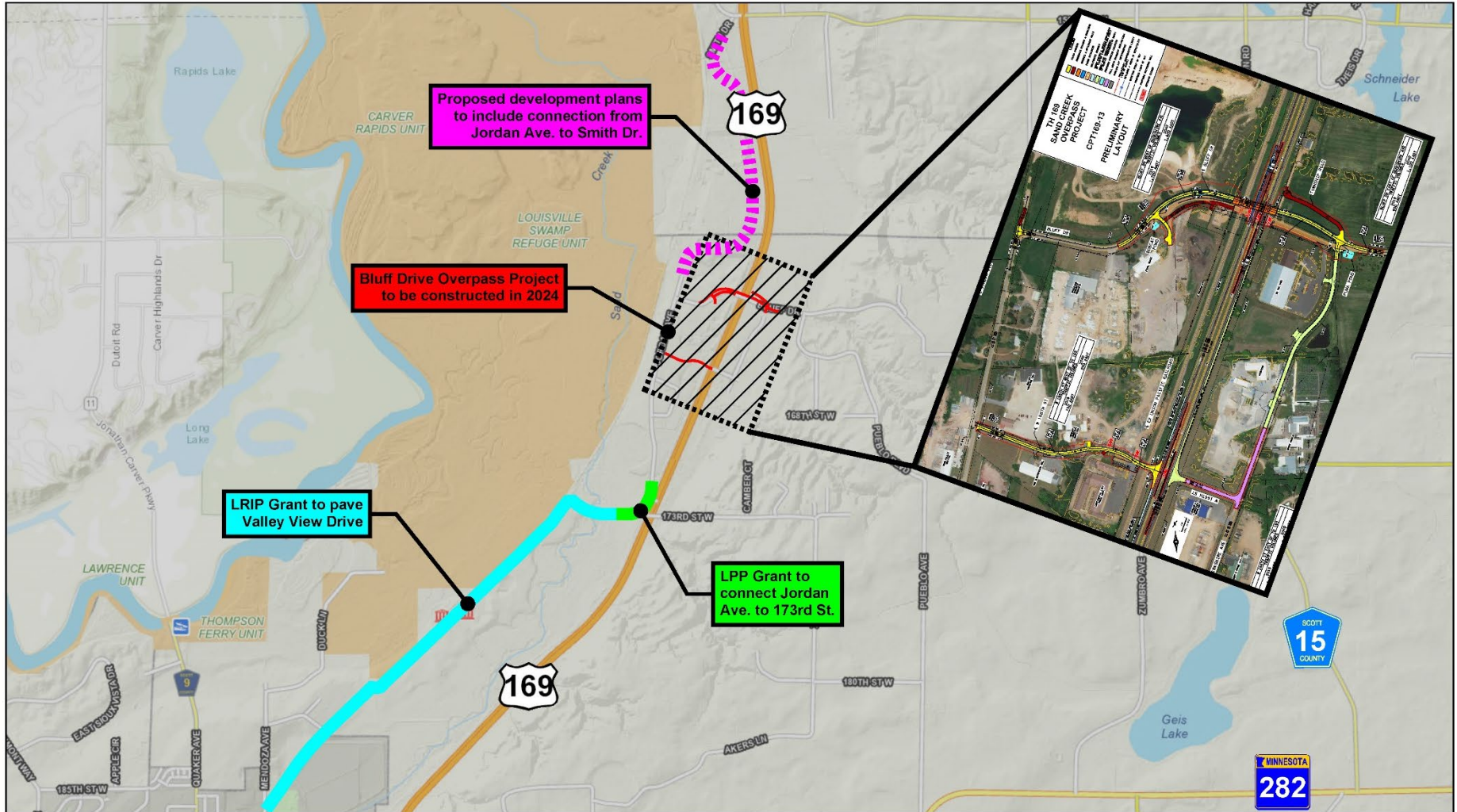
**The questionnaire is an important step towards achieving the Coalition's goals.**

**Please complete and return the questionnaire by *May 24, 2024***



# Project Updates — Scott County

## TH 169 - Project Map



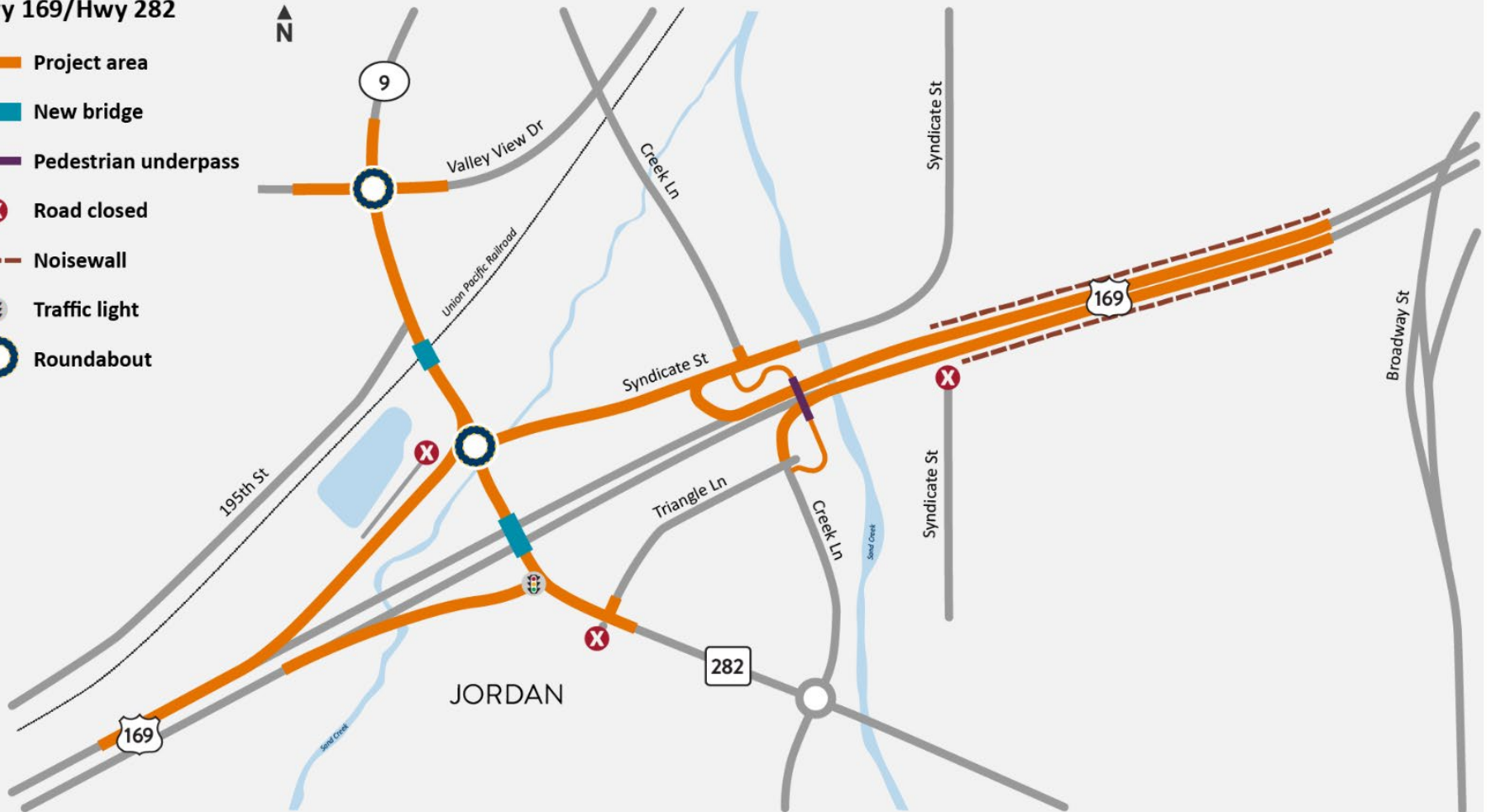
This drawing is neither a legally recorded map nor a survey and is not intended to be used as one. This drawing is a compilation of records, information, and data located in various city, county, and state offices, and other sources affecting the area shown, and is to be used for reference purposes only. Scott County is not responsible for any misuse.



# Project Updates — MnDOT

## Hwy 169/Hwy 282

- Project area
- New bridge
- Pedestrian underpass
- Road closed
- Noisewall
- Traffic light
- Roundabout







# Coalition Membership Updates



**Hwy 169 Corridor Coalition members are welcome to share any relevant updates with the Coalition.**



## Financial Review

# Financial Report and Membership Update

**Current Fund Balance (April 2024): \$115,922.03**

### **2024 Coalition Membership Dues Received From:**

- Belle Plaine
- Jordan
- City of LeSuer
- North Mankato
- Prior Lake
- Shakopee
- SMSC
- Greater Mankato Growth, Inc.
- Blue Earth County
- LeSueur County
- Nicollet County
- Scott County
- Spring Lake Township
- Bolton & Menk, Inc.
- HDR Engineering, Inc.
- Canterbury Park





# Contact Us

---

**Reach out to us for  
inquiries or comments.**



Phone Number

763-452-4746

---

Email Address

[dmcniel@srfconsulting.com](mailto:dmcniel@srfconsulting.com)

---

Website

[www.us169corridorcoalition.com](http://www.us169corridorcoalition.com)